

City Navigator North America NT 2022.1

Use of the Map Data is subject to certain restrictions and/or requirements imposed by third party suppliers and/or governmental or regulatory authorities as further set forth at <https://legal.here.com/terms/general-content-supplier/terms-and-notice/>

© 2020 HERE. All rights reserved.
© Garmin Ltd. or its subsidiaries 2020.












14 Thrilla Over 33 178



























Statistics

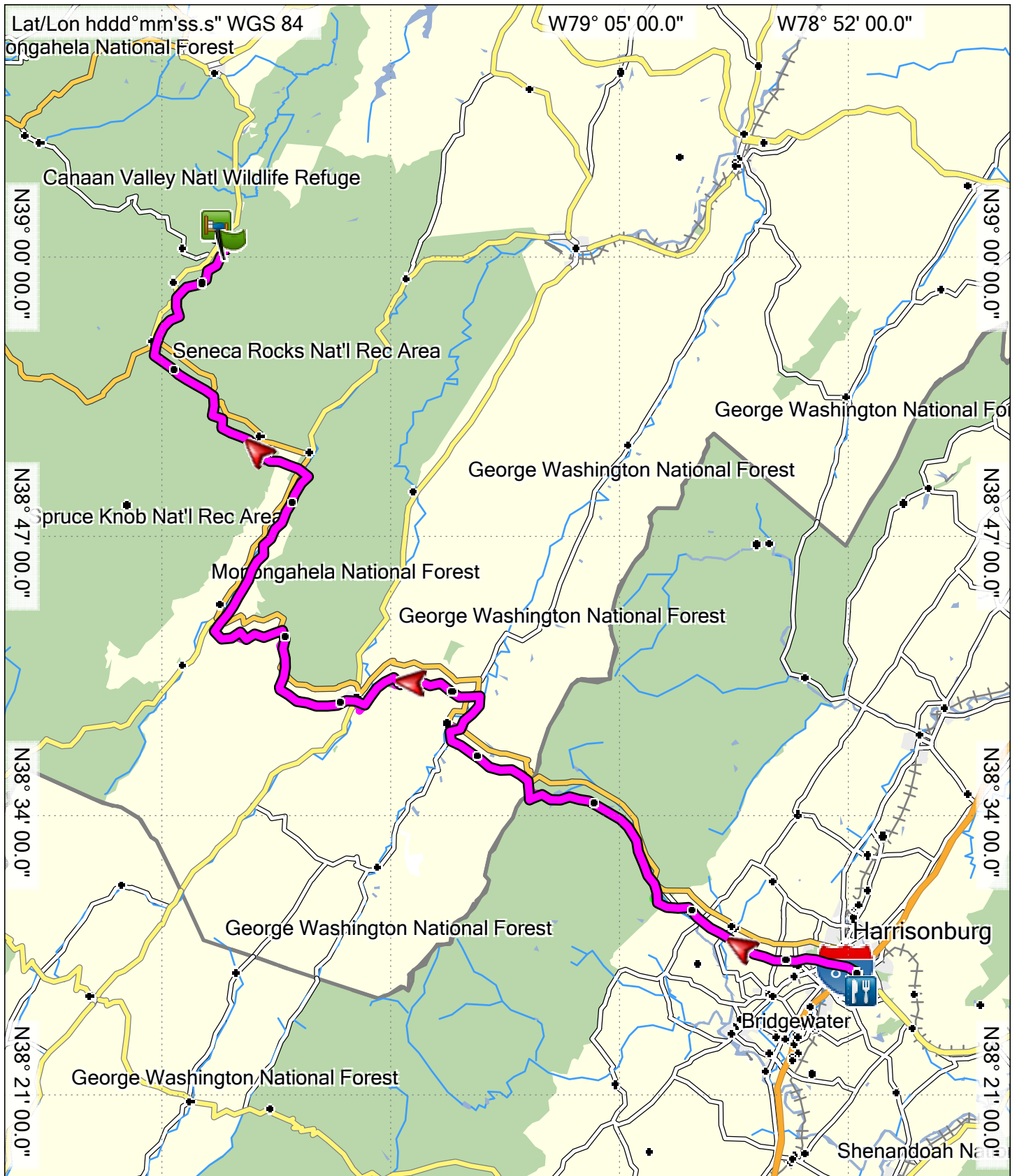
Summary

Points: 35 Via Points: 12 Distance: 87.6 mi Total Time: 1 h, 56 min Course: 141.0° true

	1. 21 STAR START S	
	2. Get on Appalachian Hwy and ride southwest 0 ft	0 ft
	3. 2.8 MI PT1 START R142 2.80 mi	4 min 2.8 mi
	4. Get on Appalachian Hwy and ride southwest 0 ft	2.8 mi
	5. Keep left onto Appalachian Hwy 5.60 mi	6 min 8.4 mi
	6. 18473 Allegheny Hwy2 1.23 mi	2 min 9.6 mi
	7. Get on Allegheny Hwy and ride southeast 0 ft	9.6 mi
	8. Continue towards Franklin/Green Bank 11.01 mi	13 min 20.6 mi
	9. Turn right onto Mountaineer Dr 142 ft	3 s 20.7 mi
	10. 21759 Mountaineer Dr2 2.13 mi	3 min 22.8 mi
	11. Get on Mountaineer Dr and ride south 0 ft	22.8 mi

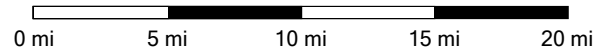
	12. Continue towards Franklin 8.77 mi	10 min 31.6 mi
	13. 6813 Mountaineer Dr2 5.33 mi	8 min 36.9 mi
	14. Get on Mountaineer Dr and ride south 0 ft	36.9 mi
	15. Mountaineer Dr22 6.62 mi	8 min 43.5 mi
	16. Turn right towards Montroy Va/Harrisonburg Va 0.98 mi	1 min 44.5 mi
	17. Turn left onto Maple Ave 0.57 mi	2 min 45.1 mi
	18. Blue Gray Trl2 6.51 mi	9 min 51.6 mi
	19. Continue towards Harrisonburg Va 5.17 mi	6 min 56.8 mi
	20. Turn left onto Blue Gray Trl 153 ft	2 s 56.8 mi
	21. 13460 Blue Gray Trl2 1.69 mi	3 min 58.5 mi
	22. Get on Blue Gray Trl and ride southeast 0 ft	58.5 mi
	23. 16942 Rawley Pike2 9.50 mi	14 min 68.0 mi

	24. Get on Rawley Pike and ride southeast 0 ft	68.0 mi
	25. 9109 Rawley Pike2 8.76 mi	9 min 76.7 mi
	26. Get on Rawley Pike and ride southeast 0 ft	76.7 mi
	27. 3348 Rawley Pike2 5.70 mi	7 min 82.4 mi
	28. Get on Rawley Pike and ride east	82.4 mi
	29. Turn right onto Court Sq 3.19 mi	5 min 85.6 mi
	30. Turn left onto S Main St 378 ft	1 min 85.7 mi
	31. Turn right onto E Market St 161 ft	20 s 85.7 mi
	32. Turn right onto Reservoir St 0.42 mi	1 min 86.1 mi
	33. Enter roundabout Roundabout 0.41 mi	2 min 86.5 mi
	34. Take the 2nd right onto Reservoir St 199 ft	19 s 86.6 mi
	35. Wood Grill Buffet 1.00 mi	2 min 87.6 mi



City Navigator North America NT 2022.1

Use of the Map Data is subject to certain restrictions and/or requirements imposed by third party suppliers and/or governmental or regulatory authorities as further set forth at <https://legal.here.com/terms/general-content-supplier/terms-and-notice/>
 © 2020 HERE. All rights reserved.
 © Garmin Ltd. or its subsidiaries 2020.



14 Thrilla Over 33 178





Statistics


Summary


Points: 37 Via Points: 12 Distance: 90.0 mi Total Time: 2 h, 1 min Course: 321.5° true


- 1. **START PT2 R141**


 -  2. **Get on Reservoir St and ride north** 0 ft
0 ft


 -  3. **Enter roundabout Roundabout** 2 min
0.87 mi 0.9 mi


 -  4. **Take the 2nd right onto Reservoir St** 21 s
167 ft 0.9 mi


 -  5. **1 MI PT2 START2 R141** 18 s
341 ft 1.0 mi


 -  6. **Get on Reservoir St and ride north** 1.0 mi
0 ft











 -  7. **Turn left onto E Market St** 1 min
0.34 mi 1.3 mi

 -  8. **Turn right onto N Main St** 2 min
0.42 mi 1.7 mi

 -  9. **Turn left onto Court Sq** 18 s
143 ft 1.8 mi

 -  10. **Turn left onto N Liberty St** 1 min
561 ft 1.9 mi

 -  11. **Turn right onto W Market St** 25 s
193 ft 1.9 mi
-

	12. Turn right onto US-33 W 28.75 mi	2 min 30.7 mi
	13. Turn right onto US-220 N/US-33 N towards Petersburg/Seneca Rocks 11.73 mi	9 min 42.4 mi
	14. Turn left towards Seneca Rocks 0.57 mi	2 min 42.9 mi
	15. Continue towards Seneca Rocks/Elkins 12.90 mi	7 min 55.8 mi
	16. Turn left onto Allegheny Dr 10.93 mi	2 min 66.8 mi
	17. Keep right onto Appalachian Hwy 12.13 mi	1 min 78.9 mi
	18. Keep right onto Appalachian Hwy 469 ft	9 s 79.0 mi
	19. Turn left onto Main Park Rd 8.87 mi	10 min 87.9 mi
	20. Turn right onto Main Lodge Rd 1.86 mi	4 min 89.7 mi
	21. 21 STAR HQ 0.24 mi	1 min 90.0 mi
